


Part 2: Population, New Resident and Language Data for SW Hills Residential League

7 January 2026

Brian Berman

U.S. Census Bureau

Data Dissemination and Training Branch



What is Your Data Need?

- Most up-to-date yearly population/housing estimates from the Population Estimate Program (PEP):
 - Population Estimate Program Tables on census.gov
 - Oregon Counties Population v2024
 - Oregon incorporated places v2024
 - Oregon statewide population race and sex v2024
 - Oregon counties with race and sex v2024
 - QuickFacts (state and counties only!)
- Detailed demographic/socioeconomic data with more geographies like ZCTAs and census tracts from the American Community Survey:
 - Data.census.gov
 - Microdata Access Tool
 - MDAT migration table ; MDAT language table
 - SW Hills PUMA=Multnomah County--Portland City NW & SW

Annual Estimates Details from Population Estimate Program

Estimate Type	U.S.	States	Metro/ Micro Statistical Areas	Counties	Cities and Towns	Puerto Rico	Puerto Rico Municipios
Total Resident Population	X	X	X	X	X	X	X
Components of Change (Births, Deaths, Net Migration)	X	X	X	X		X	
Population Characteristics (Age, Sex, Race, Hispanic Origin*)	X	X	X	X		X	X
Monthly Population (Five Universes**)	X						
Group Quarters Population	X (by char.)	X (totals)		X (totals)			
Housing Units	X	X		X			

*For Puerto Rico Commonwealth and its municipios, population estimates are produced by age and sex only.
 **The five estimates universes are: resident, resident plus Armed Forces overseas, civilian, civilian noninstitutionalized, household.

National, State and County Estimates: *The Cohort Component Method*



- The starting point for each vintage of population estimates
- Over recent decades, the decennial census typically provided all the necessary detail for the estimates base

- Data on vital records (birth and death certificates) from the National Center for Health Statistics and the Federal-State Cooperative for Population Estimates

- Net domestic migration within the United States, based on administrative records
- Net international migration between the United States and elsewhere, based primarily on the American Community Survey

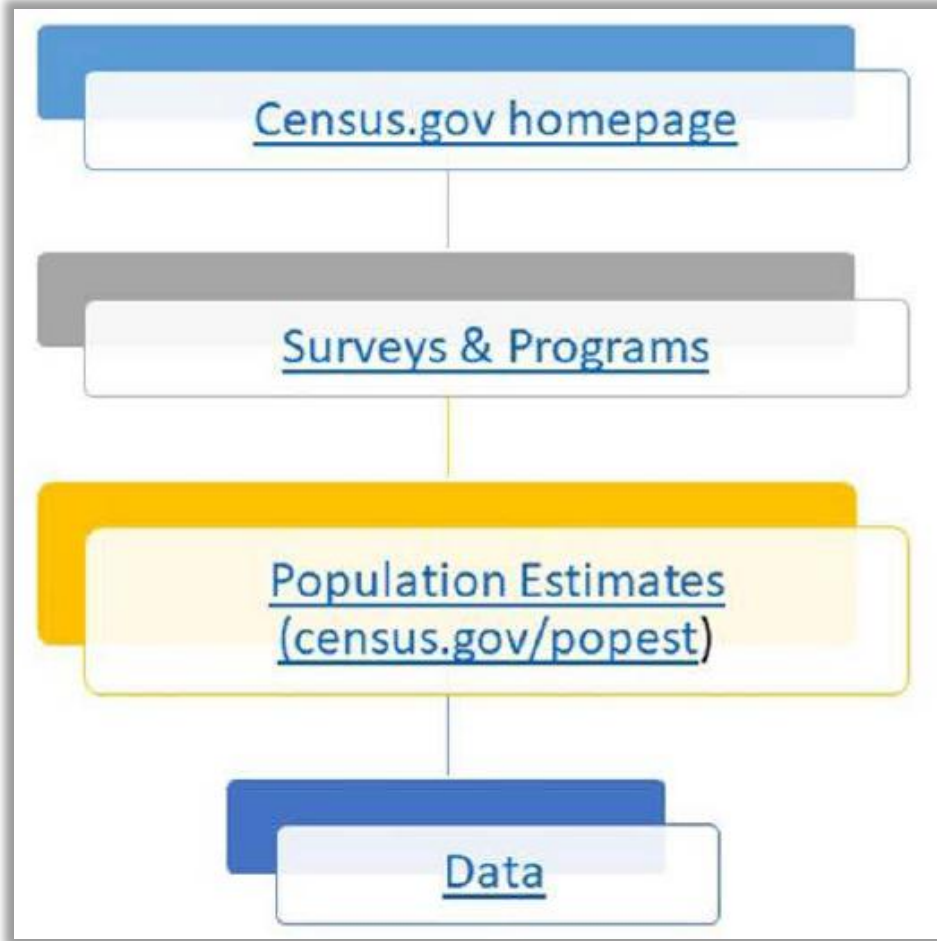
- Estimates are produced as of July 1 for each year of the time series (also known as a "vintage")
- Each year, we begin at the estimates base and produce a new vintage of estimates

Release Schedule for the Population and Housing Unit Data Products: Vintage 2025



Population Detail	Latest Data Available	Date of Next Release*
National and State population and demographic components of population change	7/1/2024	January 2026 (7/1/2025 data)
Puerto Rico Commonwealth population and demographic components of population change	7/1/2024	January 2026 (7/1/2025 data)
National, State, and Puerto Rico Commonwealth population age 18 and over	7/1/2024	January 2026 (7/1/2025 data)
County population and demographic components of population change	7/1/2024	March 2026 (7/1/2025 data)
Metropolitan and micropolitan statistical area population	7/1/2024	March 2026 (7/1/2025 data)
Puerto Rico municipio population	7/1/2024	March 2026 (7/1/2025 data)
National population by age and sex	7/1/2024	April 2026 (7/1/2025 data)
City and town (incorporated place and minor civil division) population	7/1/2024	May 2026 (7/1/2025 data)
National, State, and County housing units	7/1/2024	May 2026 (7/1/2025 data)
National population by age, sex, race, and Hispanic origin	7/1/2024	June 2026 (7/1/2025 data)
State population by age, sex, race, and Hispanic origin	7/1/2024	June 2026 (7/1/2025 data)
Puerto Rico Commonwealth population by age and sex	7/1/2024	June 2026 (7/1/2025 data)
Metropolitan and micropolitan statistical area population by age, sex, race, and Hispanic origin	7/1/2024	June 2026 (7/1/2025 data)
County population by age, sex, race, and Hispanic origin	7/1/2024	June 2026 (7/1/2025 data)

How to Access Population Estimates Datasets



The screenshot shows the United States Census Bureau website. The navigation bar includes links for Partners, Researchers, Educators, Survey Respondents, News, NAICS Codes, Jobs, About Us, Contact Us, and Help. The main navigation menu includes Topics, Data & Maps, Surveys & Programs (highlighted), and Resource Library. A search bar is located on the right. The breadcrumb trail reads: // Census.gov / Our Surveys & Programs / Population and Housing Unit Estimates / Population and Housing Unit Estimates Data / Population and Housing Unit Estimates Tables. The page title is 'Population and Housing Unit Estimates Tables'. The left sidebar contains links for Within Data, Data Tools, Datasets, Errata Notes, Special Tabulation Program, and Tables. The main content area provides information about the population and housing unit estimates, including a description of the 'vintage' system and a list of years (2024, 2023, 2022, 2021, More). The selected year is 2024, and the selected table is 'City and Town Population Totals: 2020-2024', dated May 2025.

Hypothetical Exercise

Finding Population Growth of Older People in Multnomah County

An organization learns via the Current Population Survey data on census.gov that the population of Multnomah County, OR, has a growth rate of -2.4% from 2020–2024.

The organization believes, however, that there has been growth in the population of older folks in the same period.

Can a table from the census.gov help?

Hypothetical Exercise

Finding Population Growth of Older People in Multnomah County

From 2020–2024, there has been population growth in Multnomah County in the following age cohorts:

Age 70 to 74 years—11.7%

Age 75 to 79 years—36.2%

Age 80 to 84 years—28.3%

QuickFacts

Statistics for all states and counties, and for cities and towns with a *population of 5,000 or more*

- Compare up to six geographies side-by-side
- Easy to access commonly requested data from various surveys
- View the data via data table, chart, map or dashboard
- Share, embed and download
- Useful for Community Profiles

The screenshot shows the QuickFacts interface for the United States. At the top, there is a search bar with the text "Enter state, county, city, town, or zip code" and a dropdown menu for "Select a fact". To the right of the search bar are icons for "CLEAR", "TABLE", "CHART", and "MORE". The main content area is titled "Table" and displays a table of data for the United States. The table has two columns: "All Topics" (with a dropdown menu) and "United States". The data is organized into sections: "PEOPLE", "Population", "Age and Sex", and "Race and Hispanic Origin". Each row includes a fact name, a value, and a change indicator (up or down arrow).

All Topics	United States
Population estimates, July 1, 2023, (V2023)	334,914,895
PEOPLE	
Population	
Population estimates, July 1, 2023, (V2023)	334,914,895
Population estimates base, April 1, 2020, (V2023)	331,464,948
Population, percent change - April 1, 2020 (estimates base) to July 1, 2023, (V2023)	1.0%
Population, Census, April 1, 2020	331,449,281
Population, Census, April 1, 2010	308,745,538
Age and Sex	
Persons under 5 years, percent	5.5%
Persons under 18 years, percent	21.7%
Persons 65 years and over, percent	17.7%
Female persons, percent	50.5%
Race and Hispanic Origin	
White alone, percent	75.3%
Black or African American alone, percent (a)	13.7%
American Indian and Alaska Native alone, percent (a)	1.3%
Asian alone, percent (a)	6.4%

Annual Estimates Details from Population Estimate Program

Estimate Type	U.S.	States	Metro/ Micro Statistical Areas	Counties	Cities and Towns	Puerto Rico	Puerto Rico Municipios
Total Resident Population	X	X	X	X	X	X	X
Components of Change (Births, Deaths, Net Migration)	X	X	X	X		X	
Population Characteristics (Age, Sex, Race, Hispanic Origin*)	X	X	X	X		X	X
Monthly Population (Five Universes**)	X						
Group Quarters Population	X (by char.)	X (totals)		X (totals)			
Housing Units	X	X		X			

*For Puerto Rico Commonwealth and its municipios, population estimates are produced by age and sex only.
 **The five estimates universes are: resident, resident plus Armed Forces overseas, civilian, civilian noninstitutionalized, household.

American Community Survey Foundations

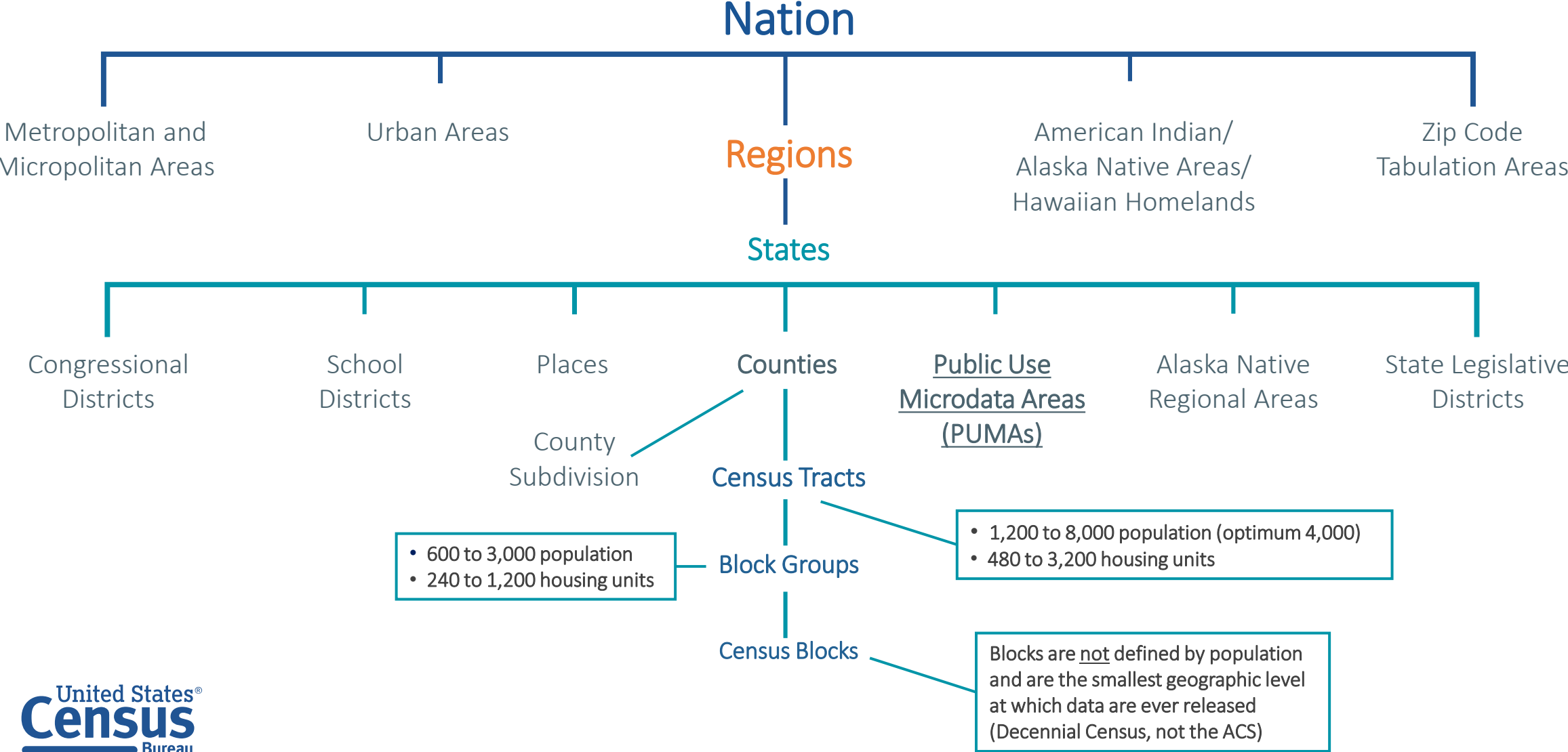
- The American Community Survey (ACS) is the premier source of detailed information about the nation's people and housing.
- Surveys **3.5 million** addresses to produce annual social, economic, housing, and demographic estimates for communities throughout the U.S. and Puerto Rico
- Covers **40+ topics** — Collects detailed information previously collected by the decennial census each decade
- Helps inform how trillions of dollars in federal funds are distributed each year, supports over **300** evidence-based federal government uses
- Data released the year after collection as 1-year and 5-year estimates
- Officially started in 2005 (1-year estimates = 2005; 5-year 2005-2009)

The image displays two screenshots of the American Community Survey (ACS) website. The top screenshot shows the login page, which includes the United States Census Bureau logo and the title 'American Community Survey'. It features a 'Welcome! Start here to respond:' section with a link to 'Respond online at census.gov/acs'. Below this, there are fields for 'User ID' and a 'Log in' button. A 'Can't find the User ID?' section provides instructions on how to find the 18-digit code and an example of a User ID. The bottom screenshot shows the 'Start Here' page, which includes instructions on how to respond (online or by mail) and a form for entering personal information. The form includes fields for 'Last Name', 'First Name', 'Area Code', and 'Number'. It also includes a section for 'How many people are living or staying at this address?' and a 'Number of people' field. The page includes a 'Your response is required by law.' section and a 'If you need help or have questions about completing this form, please call' section with phone numbers. The bottom of the page includes the ACS-1(2024) logo and OMB No. 0607-0810.

What Topics are Available from the American Community Survey?

POPULATION			HOUSING
Social	Economic	Demographic	
<ul style="list-style-type: none"> • Ancestry • Citizenship Status • Citizen Voting-Age Population • Disability Status • Educational Attainment • Fertility • Grandparents as Caregivers • Language Spoken at Home • Marital History and Status • Migration/Residence 1 Year Ago • Place of Birth • School Enrollment • Undergraduate Field of Degree • Veterans Status; Period of Military Service • Year of Entry 	<ul style="list-style-type: none"> • Class of Worker • Commuting and Place of Work • Employment Status • Food Stamps (SNAP) • Health Insurance Coverage • Income and Earnings • Industry and Occupation • Poverty Status • Weeks Worked Last Year 	<ul style="list-style-type: none"> • Age • Group Quarters Population • Hispanic or Latino Origin • Race • Relationship to Householder • Sex • Total Population 	<ul style="list-style-type: none"> • Bedrooms • Computer & Internet Use • Costs (Mortgage, Rent, Taxes, Insurance) • Electric Vehicles • House Heating Fuel • Kitchen/Plumbing Facilities • Occupancy/Vacancy Status • Occupants per Room • Rooms • Solar Panels • Telephone Service Available • Tenure (Owner/Renter) • Units in Structure • Value of Home • Vehicles Available • Year Householder Moved Into Unit • Year Structure Built

Select Census Geographic Concepts

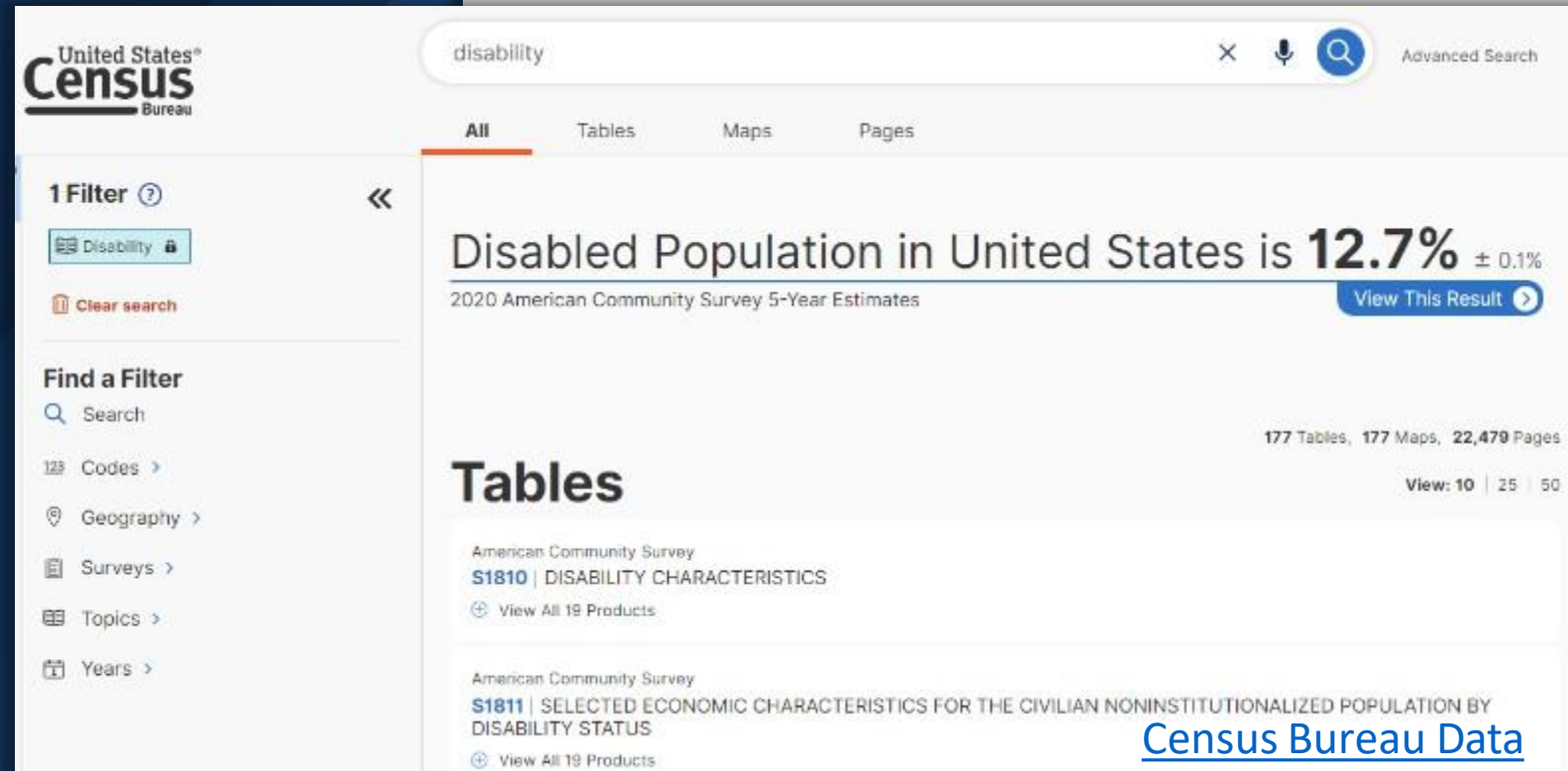


Data.census.gov

Statistics on a variety of topics for areas of all sizes including states, congressional districts, counties, cities/towns and census tracts.

data.census.gov provides access to:

- Data Profiles
- Detailed Data Tables
- Thematic Maps
- Microdata Access



Sorting Oregon's 35 PUMAs by County for MDAT

PUMAs that can Nest into 1 County by Grouping

- Clackamas
- Douglas (Only 1 PUMA; no group needed)
- Jackson
- Lane
- Marion
- **Multnomah**
 - **Portland**
 - **SW Hills PUMA= Portland City NW & SW**
- Washington
- Yamhill (Only 1 PUMA; no group needed)


PUMAs Comprising of 2 Counties

- Benton & Linn (2 PUMAs)
- Polk & Lincoln

PUMAs Comprising of more than 2 Counties

- Columbia, Clatsop & Tillamook
- Crook, Jefferson & Deschutes (2 PUMAs)
- Josephine, Coos & Curry
- Klamath, Malheur, Lake & Harney
- Umatilla, Union, Baker, Wallowa, & Grant (2 PUMAs)
 - Gilliam, Hood River, Morrow, Sherman, Wasco, Wheeler are part of Umatilla Northwest

Get in Touch With Us!



U.S. Census Bureau
Data Dissemination Branch and Training Branch
Customer Liaison and Marketing Services Office

Brian Berman
Brian.L.Berman@census.gov
(202) 604-1549

Census.askdata@census.gov
1-844-ASKDATA

[@uscensusbureau](https://twitter.com/uscensusbureau)
Subscribe: [Census.gov/academy](https://census.gov/academy)